SISTEMA MONITORAGIO ACQUE DI SOTTOTELO

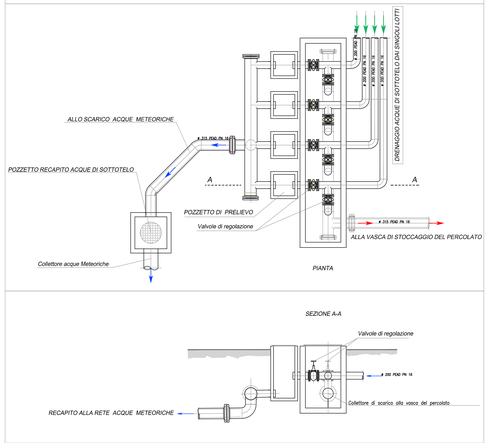

Scala 1: 50

ARGINE DI COMPARTIMENTAZIONE IDRAULICA DELLE VASCHE

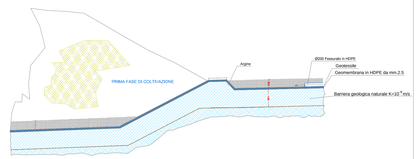

Scala 1: 100

CAMINI DI CAPTAZIONE BIOGAS

Scala 1: 25

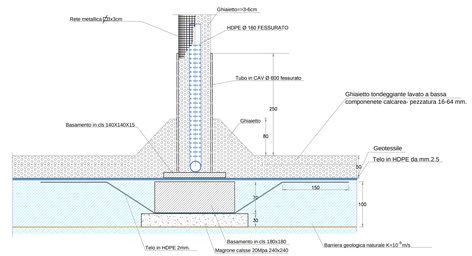

BARRIERA GEOLOGICA ARTIFICIALE DI FONDO E PARETI -SEZIONI

Scala 1: 25

DRENAGGIO PERCOLATO

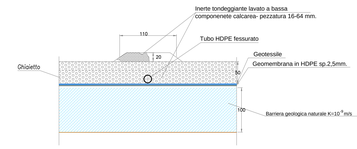

DRENAGGIO ACQUE SOTTOTELO

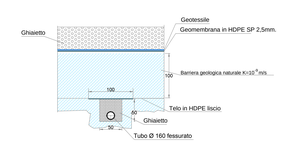

SEZIONE FONDO VASCA-ARGINE

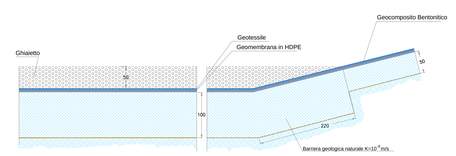

TRINCEA DI ANCORAGGIO

PARTICOLARE RECINZIONE PERIMETRALE

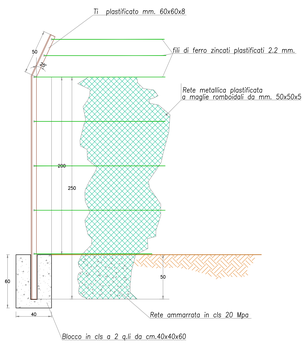

Scala 1: 20

POZZETTO ISPEZIONE PERCOLATO tipo B

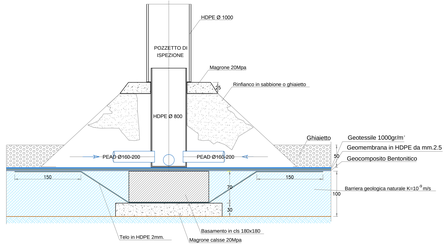

PARTICOLARE ATTRAVERSAMENTO ARGINE SU RILEVATO IN SPONDA SINISTRA

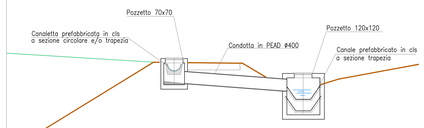

Scala 1: 60

ARGINE IN SPONDA SINISTRA - SEZIONE TIPO

Scala 1: 100



ATTRAVERSAMENTO ARGINE SU RILEVATO

Scatolare in c.a. per tubazioni percolato

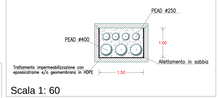

Scala 1: 60

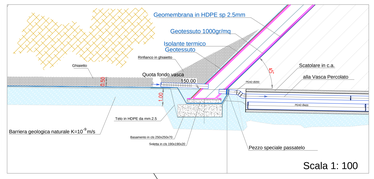

Scala 1: 100

POZZETTO DI ISPEZIONE PERCOLATO tipo A

Scala 1: 100

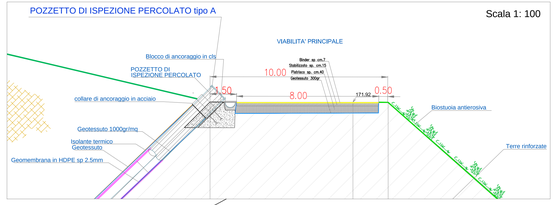

COPERTURA SUPERFICIALE FINALE

Capping D.lgs. 36/03

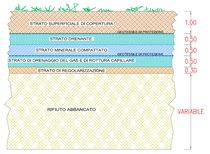

Scala 1: 80

Sezione ARGINE

Scala 1: 330

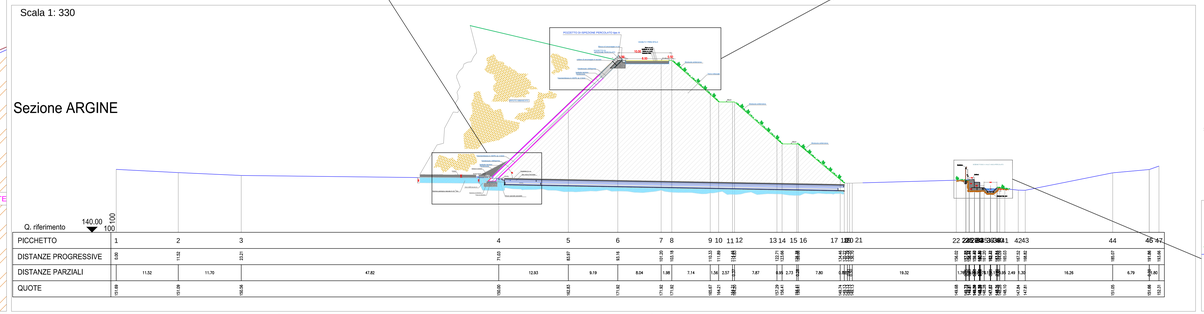

PARTICOLARE DI SALDATURA A DOPPIA PISTA

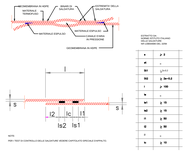

Scala 1: 100

SEZIONE FOSSO A VALLE VASCA PERIOLATE

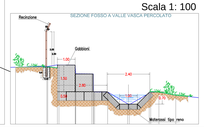

CORINALDO

ACCORDO DI PROGRAMMA TRA I COMUNI

CASTELLEONE DI SUASA

Regione Marche
Provincia di Ancona

Ampliamento Discarica per Rifiuti non Pericolosi di Corinaldo

PROGETTO DEFINITIVO DI PRIMO LOTTO AUTONOMO

N. Elab.	Titolo Elaborato	Formato
D.I.15	PARTICOLARI REALIZZATIVI	A-0
		Scala
		1:330-100-25-20-varie

Progettisti

Studio Ingegneri Associati di Pandolfi Adalberto e Pandolfi Luca

TAVOLINI s.r.l. Società di ingegneria ambientale

Timbro e Firma

Descrizione	Data	Preparato	Controllato	Approvato
Emissione	31/10/2012	Geom. L. Grandoni	Ing. L. Pandolfi	Ing. A. Pandolfi
Revisione				

E' vietata, ai sensi di legge, la divulgazione e la riproduzione del presente documento senza la preventiva autorizzazione