Comune di Fossombrone

Provincia di Pesaro (PU)

Piano di lottizzazione in variante al P.R.G. Art. 4, L.R. 34/92 e S.M.I. Zona G3 - terziario/residenziale di espansione località S. Martino, con realizzazione di opere di urbanizzazione

Ubicazione e dati catastali: S.S. 3 via Flaminia - Fossombrone (PU)
Aree censite al N.C.E.U. di Fossombrone al Foglio n.22, Mappali n. 73, 74, 186, 188, 190, 192, 193,1317, 1319, 1321, parte 1347, 1349, 1351, 1353, 1355

Proprietà/Committente:
società COMMERCIANTI INDIPENDENTI ASSOCIATI, soc. coop.
sede in Forlì (FC), c.a.p. 47122, Via dei Mercanti n.3
Partita IVA: 00138950407

Giugno 2022

01C

RILIEVO TERRENO
PROFILI ALTIMETRICI 8-14

scala 1:500

Progetto architettonico:
Alessandro Bucci architetti
segreteriatecnica@alessandrobucciarchitetti.it
via Severoli, 18 - 48018 Faenza (RA)
tel. 0546-29237 - fax. 0546-29261
Collaboratori
arch. Luca Landi
arch. Michele Vasumini

Progettista rete fognaria:
ing. Paolo Ruggeri

SIE engineering
via Covignano 215 - 47923 Rimini (RN)
tel. 0541 - 77 84 57 - fax. 0541 - 179 10 22
info@sierimini.it

PROGETTAZIONE RETI SOTTOSERVIZI
Progettista Reti Sottoservizi
per. ind. Secondo Ambrosani

Relazione geologica:
dott. Giancarlo Andreatta
via I Maggio 86 - 40026 Imola (BO)
tel. 0542 - 643497

Consulente ambientale:
dott. Geol. Daniela Tonini
Via A. Bonci n.9 _ 47921 Rimini
Tel. +39 0541 411204 Fax. +39 0541 411204
www.toniniambiente.it
info@toniniambiente.it

Estensore studio idraulico fosso San Martino:
ing. Massimo Plazzi

Firma dei tecnici ognuno per le proprie competenze

Revisione	Data
01	MV

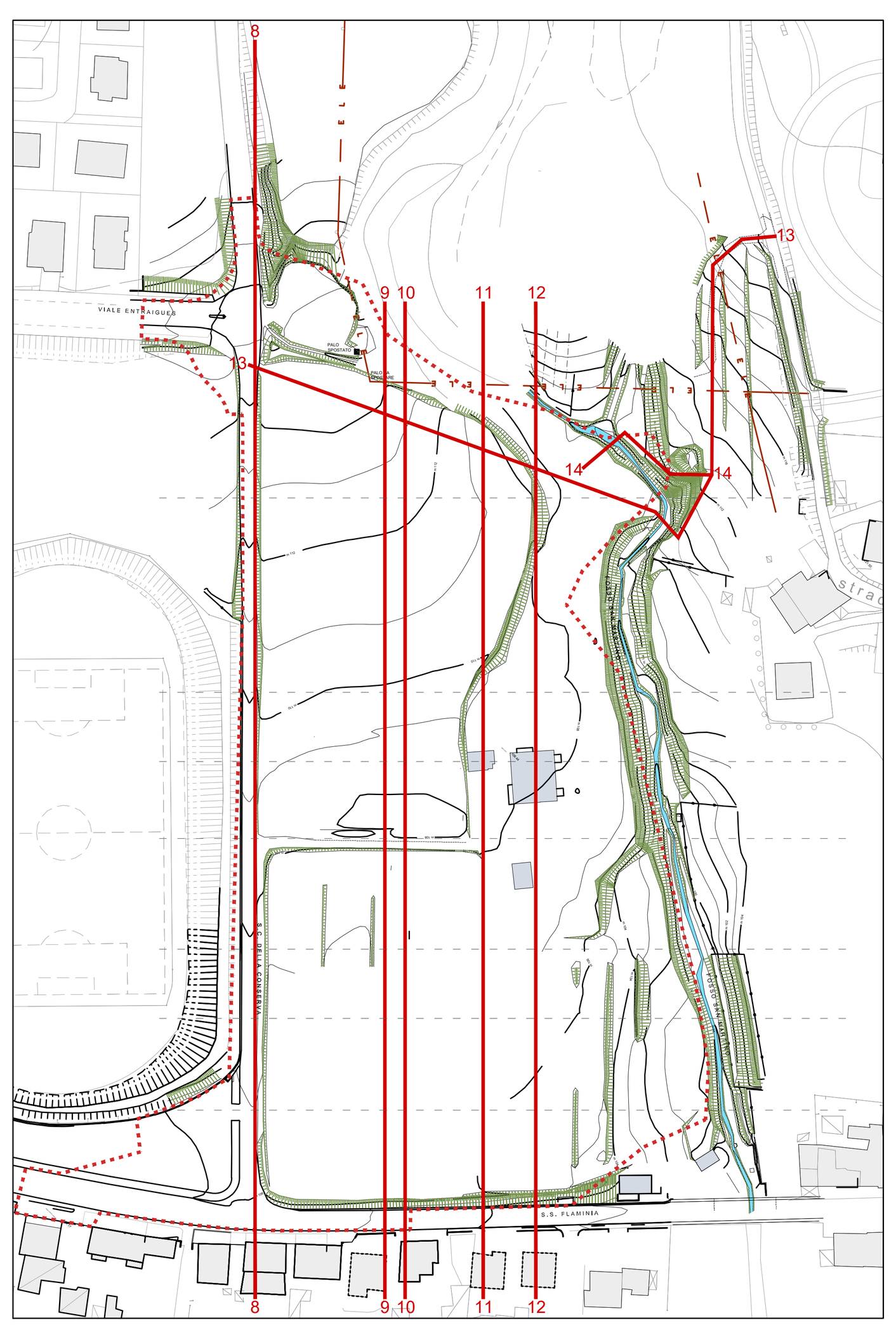

KEYMAP

SEZIONE N. 14

SCALA 1:500

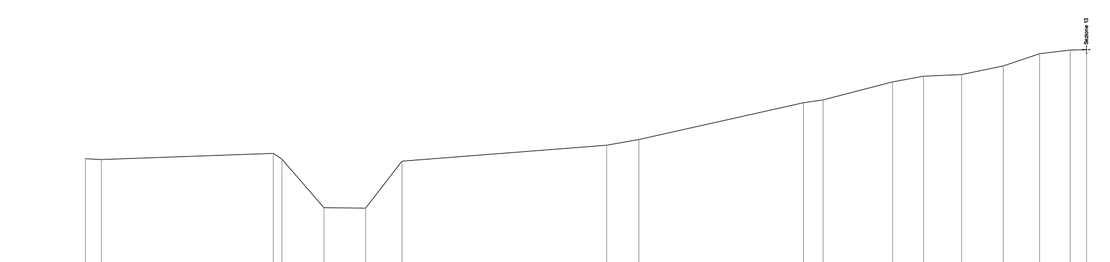

QT.RIF. 95.000

Quota terreno	107.23	107.19	107.52	107.21	104.69	104.68	107.12	107.93	108.22	110.14	110.29	111.20	111.50	111.58	112.03	112.67	112.86	112.88
Dist. parziale	0.83	8.91	2.18	2.17	1.89	10.59	1.67	8.53	1.00	3.61	1.62	1.96	2.16	1.87	1.60	0.84		
Dist. da asse	0.00	0.83	9.73	10.17	12.36	14.52	16.41	27.00	28.68	37.21	38.21	41.82	43.44	45.40	47.56	49.43	51.03	51.86
Progetto - Quote																		
Progetto - Dist. parziale																		
Progetto - Dist. da asse																		

SEZIONE N. 13

SCALA 1:500

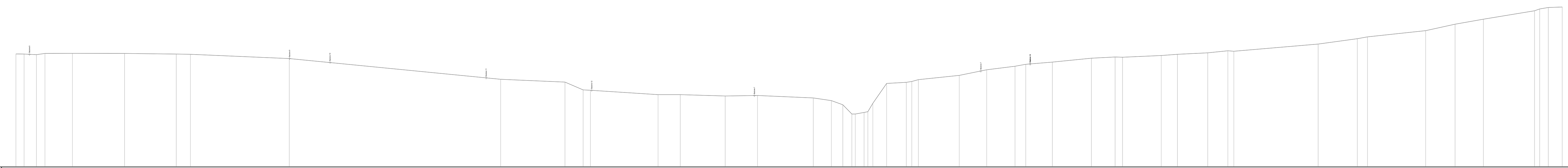

QT.RIF. 95.000

Quota terreno	114.62	114.61	114.50	114.72	114.73	114.72	114.60	114.57	113.84	110.22	109.75	108.39	108.32	107.57	107.57	107.32	107.41	107.00	106.52	105.80	104.20	104.20	104.46	104.60	106.06	109.51	109.71	109.84	110.16	110.91	111.87	112.50	112.83	113.21	113.90	114.09	114.05	114.37	114.57	114.82	115.18	115.11	116.35	117.29	117.59	118.67	119.81	120.66	122.13	122.44	122.71	122.79
Dist. parziale	1.43	2.13	1.47	4.77	9.03	8.97	2.47	17.13	36.67	11.16	3.15	1.26	11.72	3.86	7.79	5.62	9.67	3.14	1.99	1.57	1.52	0.85	2.41	3.40	0.96	1.13	7.09	4.76	4.91	1.86	4.62	6.77	4.11	1.28	6.71	2.81	5.25	3.50	1.02	14.64	6.80	1.74	10.09	5.12	4.91	8.86	0.89	1.51	2.42			
Dist. da asse	0.00	1.43	3.56	5.03	9.81	18.84	27.81	30.28	47.41	84.08	95.24	98.40	99.65	111.37	115.23	123.02	128.64	138.30	141.44	143.44	145.00	145.59	147.11	147.77	148.62	151.03	154.43	155.39	156.53	163.62	168.38	173.29	175.15	179.77	186.54	190.65	191.93	198.64	201.46	206.71	210.21	211.24	225.87	232.67	234.41	244.51	249.63	254.53	263.39	264.28	265.78	268.20
Progetto - Quote																																																				
Progetto - Dist. parziale																																																				
Progetto - Dist. da asse																																																				

SEZIONE N. 12

SCALA 1:500

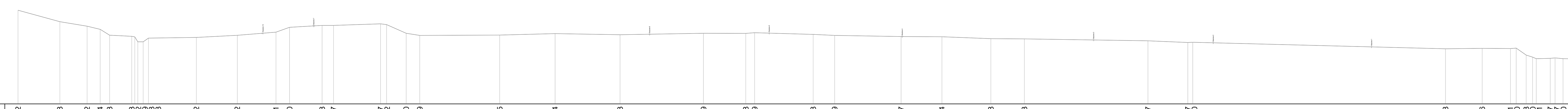

QT.RIF. 95.000

Quota terreno	112.62	110.48	109.62	109.04	107.93	107.73	107.62	106.69	106.68	107.38	107.52	107.92	108.51	109.40	109.78	109.77	110.07	109.92	108.30	107.89	107.95	108.24	108.03	108.29	108.28	108.39	108.08	107.89	107.67	107.64	107.28	107.23	106.87	106.57	106.60	105.38	105.46	105.41	105.50	104.18	103.80	103.51	103.57	103.67	103.50	103.46
Dist. parziale	7.90	5.15	2.47	1.79	4.20	1.02	1.00	9.06	7.74	7.30	2.57	6.16	2.16	8.88	1.15	3.70	2.57	15.11	10.46	12.29	15.76	8.00	1.67	11.07	4.05	12.56	7.72	9.26	6.34	23.37	7.52	0.93	47.77	6.95	5.34	1.08	1.89	1.20	2.66	0.90	1.50	3.12				
Dist. da asse	8.23	16.13	21.29	23.75	25.54	29.74	30.31	30.86	31.88	32.89	41.95	49.69	56.98	59.56	65.72	67.88	76.76	77.91	81.60	84.18	99.29	109.75	122.04	137.81	145.81	147.48	158.55	162.60	175.17	182.88	192.14	198.47	221.84	229.37	230.30	278.07	285.02	290.36	291.44	293.33	294.54	295.23	297.89	298.79	300.29	303.42
Progetto - Quote																																														
Progetto - Dist. parziale																																														
Progetto - Dist. da asse																																														

SEZIONE N. 11

SCALA 1:500

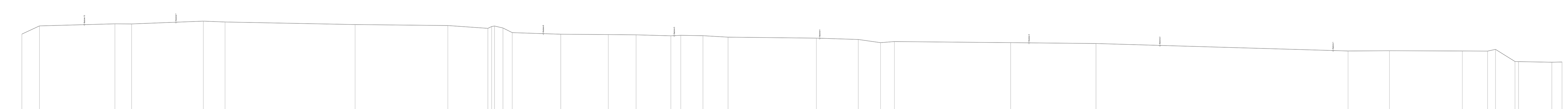

QT.RIF. 95.000

Quota terreno	108.86	110.27	110.63	110.61	111.10	110.96	110.50	110.34	109.86	110.18	110.26	109.91	109.10	108.82	108.77	108.73	108.55	108.65	108.57	108.32	108.17	107.92	107.37	107.56	107.37	107.22	105.93	105.98	105.93	105.92	106.20	104.11	104.09	103.99	104.02
Dist. parziale	3.04	13.05	2.87	12.41	3.74	22.49	16.02	6.92	1.45	1.62	8.38	8.21	4.79	6.02	1.72	3.83	4.34	15.27	7.24	3.83	2.39	20.09	14.76	43.55	7.16	12.60	4.36	1.37	3.36	5.76	1.75				
Dist. da asse	37.51	40.55	53.60	56.47	68.88	72.62	95.11	111.13	118.05	118.70	119.18	120.64	122.26	130.64	138.85	143.64	149.67	151.38	155.21	159.55	174.82	182.06	185.89	188.28	208.37	223.13	266.68	273.84	286.45	290.81	292.18	295.54	296.15	301.91	303.66
Progetto - Quote																																			
Progetto - Dist. parziale																																			
Progetto - Dist. da asse																																			

SEZIONE N. 10

SCALA 1:500

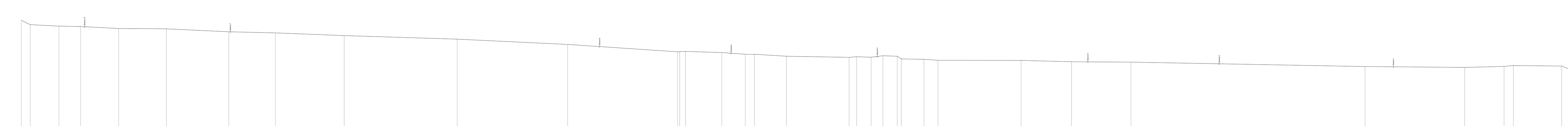

QT.RIF. 95.000

Quota terreno	114.26	113.49	113.24	113.18	112.85	112.78	112.27	112.09	111.61	111.01	110.09	108.81	108.84	108.88	108.70	108.39	108.41	108.05	107.87	107.98	107.88	108.15	108.07	107.59	107.53	107.36	107.33	107.11	107.04	106.28	106.13	106.30	106.44	106.36	105.83	104.71	104.75	104.61	104.66
Dist. parziale	1.54	4.92	3.72	6.54	8.21	10.74	7.99	11.85	19.43	18.98	18.88	0.99	6.24	4.03	1.58	5.50	10.77	1.29	2.50	2.04	2.47	3.88	2.41	14.30	8.67	10.23	40.24	17.12	6.76	1.62	8.29	1.35	1.74	3.25	3.91	0.86			
Dist. da asse	28.20	29.75	34.67	38.39	44.94	53.15	63.89	71.88	83.73	103.16	122.14	141.01	141.41	142.40	148.64	152.67	154.26	159.75	170.52	171.81	174.30	176.34	178.81	179.51	183.39	185.80	200.10	208.77	218.99	259.23	276.35	283.12	284.74	293.02	294.38	296.12	299.37	303.28	304.14
Progetto - Quote																																							
Progetto - Dist. parziale																																							
Progetto - Dist. da asse																																							

SEZIONE N. 9

SCALA 1:500

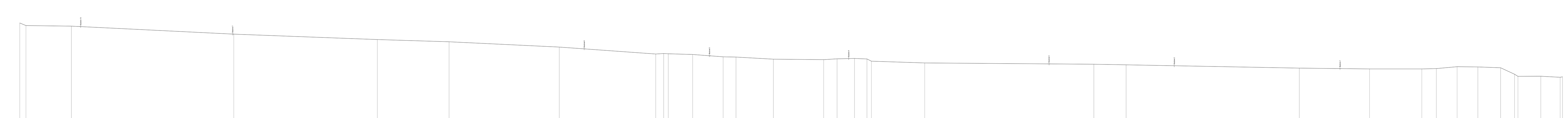

QT.RIF. 95.000

Quota terreno	114.48	114.02	113.92	112.48	111.50	111.10	110.15	108.91	108.98	108.95	108.82	108.40	108.34	107.97	107.87	108.04	108.10	108.01	107.60	107.30	107.05	106.94	106.35	106.21	106.21	106.28	106.61	106.57	106.41	105.26	104.87	104.89	104.71	104.80
Dist. parziale	1.12	8.21	29.31	25.93	12.94	19.90	17.41	1.44	0.83	4.41	5.50	2.32	6.76	9.08	2.41	3.15	2.25	9.65	30.54	5.81	31.30	12.67	9.44	2.63	3.75	3.74	4.10	2.53	4.13	3.50				
Dist. da asse	25.70	26.82	35.03	64.34	90.27	103.22	123.12	140.53	141.96	142.79	147.20	152.70	155.02	161.79	170.87	173.28	176.43	178.68	179.47	189.12	219.66	225.47	256.77	269.44	278.88	281.51	285.25	288.99	293.09	295.63	296.24	300.36	303.86	304.28
Progetto - Quote																																		
Progetto - Dist. parziale																																		
Progetto - Dist. da asse																																		

SEZIONE N. 8

SCALA 1:500

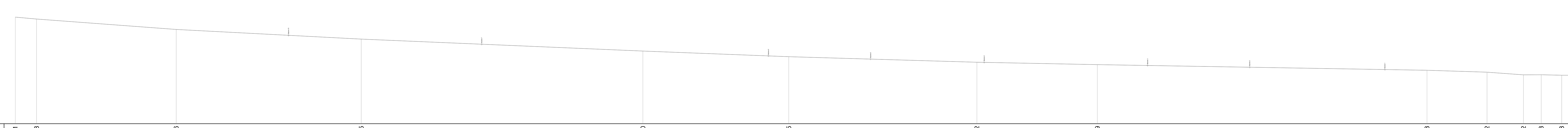

QT.RIF. 95.000

Quota terreno	118.61	118.18	115.86	113.75	111.10	109.85	108.62	108.09	106.83	106.42	105.82	105.83	105.73	105.73
Dist. parziale	4.69	30.92	40.96	62.36	32.29	41.65	26.68	72.96	13.30	8.07	3.93	4.53	4.07	
Dist. da asse	46.37	51.06	81.98	122.95	185.31	217.60	259.25	285.93	358.90	372.19	380.27	384.20	388.73	392.79
Progetto - Quote														
Progetto - Dist. parziale														
Progetto - Dist. da asse														